



Munson Township Official Zoning Map

Zoning Ordinance #439
June 22, 2010







Amended By Ordinance #440, June 22, 2010
and the following amending ordinances:

514, 541, 543, 681, 682

Functional Road Class

-  Principal Arterial
-  Minor Arterial
-  Major Collector
-  Minor Collector
-  Roads
-  Orderly Annexation Area
-  Protected Rivers & Streams
-  Townships
-  Sections

Zoning Districts

-  Agricultural District A-160
-  Agricultural District A-80
-  Agricultural District A-40
-  Commercial (C)
-  Educational/Ecclesiastical (EE)
-  Industrial (I)
-  Municipality
-  Protected Lake
-  Residential District R-1
-  Residential District R-5
-  Residential District R-10
-  Residential District R-20
-  Residential Manufactured Home (RMH)
-  Rural Townsite (RT)
-  Scenic River District (SR)
-  Transition District T-20
-  Urban Expansion (UE)

This map is made available on "as is" basis without express or implied warranty of any sort, including specifically, any implied warranties of fitness for a particular purpose, warranties of merchantability or warranties relating to the accuracy of the database.

Date: 11/6/2024



0 0.5 1
Miles

